



AALBORG UNIVERSITY
DENMARK

Aalborg Universitet

The Danish cadastre of tomorrow

Hvingel, Line Træholt; Møller, Lars Emil Vindfeld

Published in:
Shaping the change

Publication date:
2006

Document Version
Publisher's PDF, also known as Version of record

[Link to publication from Aalborg University](#)

Citation for published version (APA):
Hvingel, L. T., & Møller, L. E. V. (2006). The Danish cadastre of tomorrow. In *Shaping the change: XXIII International FIG Congress : Proceedings International Federation of Surveyors*. <http://www.fig.net/pub/fig2006/>

General rights

Copyright and moral rights for the publications made accessible in the public portal are retained by the authors and/or other copyright owners and it is a condition of accessing publications that users recognise and abide by the legal requirements associated with these rights.

- Users may download and print one copy of any publication from the public portal for the purpose of private study or research.
- You may not further distribute the material or use it for any profit-making activity or commercial gain
- You may freely distribute the URL identifying the publication in the public portal -

Take down policy

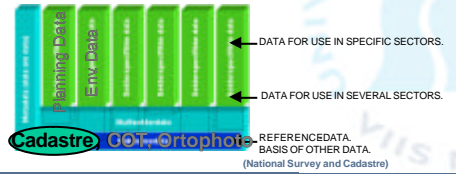
If you believe that this document breaches copyright please contact us at vbn@aub.aau.dk providing details, and we will remove access to the work immediately and investigate your claim.

The Danish Cadastre of Tomorrow

By Line Hvingel, Surveyor, Ph.D. Student

Buzz-words in Denmark right now:

- ICT – Information and Communication Technology
- OGC – OpenGIS Consortium
- SOA – Service Oriented Architecture



Introduction of The Danish Cadastral System

CAD. NO.	AREA	WAY	NO. OF PARCELS
87	2264	02	1

The Cadastral register identifies the land parcels by number and area

NO.	AREA	WAY	NO. OF PARCELS
87	2264	02	1

The Land Book secures the legal rights based on the cadastral identification



The Cadastral map identifies the land parcels geographically



The cadastral measurements identify the position of the property boundaries

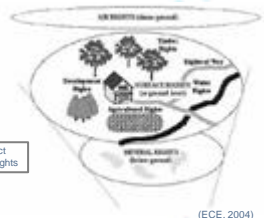
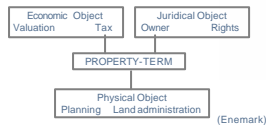
(After Sbg Enemark)

The Digital Danish Cadastral System



The challenge within the Cadastre

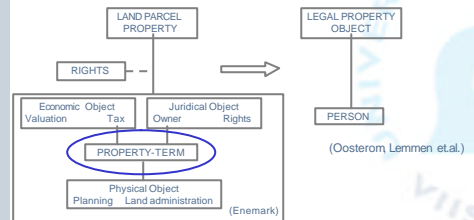
- Flats
- Houseboats
- Leasehold property
- Inaccurate map



(ECE, 2004)

The challenge within the Cadastre

The necessary discussion:



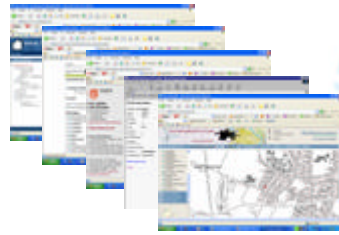
(Oosterom, Lemmen et al.)

The challenge in general



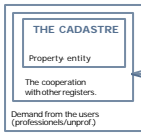
(H.BrandeLauridsen)

The challenge in general



gkommune.dk
 w.kms.dk
<http://kort.plansystem.dk>

The focus in the thesis



Committee-work
 Theory about Core Cadastre Domain Models
 Other countries

Thank you for your attention.

Line Hvingel, Aalborg University
hvingel@land.aau.dk