



Aalborg Universitet

AALBORG UNIVERSITY
DENMARK

Can we close the long term mass balance equation for pollutants in highway ponds?

Bentzen, Thomas Ruby; Larsen, Torben; Rasmussen, Michael R.

Published in:
Highway and Urban Environment

Publication date:
2007

Document Version
Publisher's PDF, also known as Version of record

[Link to publication from Aalborg University](#)

Citation for published version (APA):
Bentzen, T. R., Larsen, T., & Rasmussen, M. R. (2007). Can we close the long term mass balance equation for pollutants in highway ponds? In G. Morrison, & S. Rauch (Eds.), *Highway and Urban Environment: Proceedings of the 8th Highway and Urban Environment Symposium* (pp. 511-520). IEEE Computer Society Press. Alliance for Global Sustainability Bookseries, Vol.. 12

General rights

Copyright and moral rights for the publications made accessible in the public portal are retained by the authors and/or other copyright owners and it is a condition of accessing publications that users recognise and abide by the legal requirements associated with these rights.

- ? Users may download and print one copy of any publication from the public portal for the purpose of private study or research.
- ? You may not further distribute the material or use it for any profit-making activity or commercial gain
- ? You may freely distribute the URL identifying the publication in the public portal ?

Take down policy

If you believe that this document breaches copyright please contact us at vbn@aub.aau.dk providing details, and we will remove access to the work immediately and investigate your claim.

Can we close the long term mass balance equation for pollutants in highway ponds?

T. R. Bentzen*, T. Larsen and M. R. Rasmussen

Department of Civil Engineering, Aalborg University, Sohngaardsholmsvej 57, DK-9000 Aalborg, Denmark. Phone number: +45 96358080 Fax number: +45 98142555. * Corresponding author, e-mail: i5trb@civil.aau.dk

Abstract

The paper discusses the prospects of finding the long term mass balance on basis of short term simulations. A step in this process is to see to which degree the mass balance equation can be closed by measurements. Accordingly the total accumulation of heavy metals and PAH's in 8 Danish detention ponds only receiving runoff from highways have been measured. The result shows that the incoming mass of heavy metals from short term runoff events is accumulated. This is not observable in the same magnitude for the toxic organic compounds. The results also show that the accumulation rates significantly depend on the relative pond area (defined as the pond area divided by the catchment area). The conclusion is that the investigation indicates that a combination of short and long term viewpoints can close the mass balance for highway ponds with an acceptable accuracy.

Keywords

Heavy metals, xenobiotics, PAH, sediment, runoff, mass balance

1. Introduction

Variants of sedimentation ponds are commonly used as treatment facilities for polluted highway runoff. Many ponds have been designed only for flow control and peak reduction but studies have shown particularly high removal efficiencies for suspended solids and thereby also for heavy metals and organic compounds due to their sorption affinity [19], [13] and [2]. The removal efficiency for settleable particulate-bounded pollutants is thereby highly dependent on the pond geometry and corresponding hydraulic retention time. Optimizing of pond geometry for higher removal rates has been investigated in various studies e.g. [18], [12], [20], [7] and [8]. It is generally agreed that the removal efficiency varies from one facility to another [18] and from one event to another, even including negative efficiencies due to short circuiting flow, resuspension, release of pollutants due to changes e.g. oxygen condition in the sediment [9].

In many studies the efficiencies of pollutant removal in the detention ponds are calculated from event based mass balances, where flow, inlet and outlet concentrations have been measured. The question is now whether these short term balances hold in respect to balances over many years of function. The mass balance equation runs as:

$$\textit{Accumulation} = \textit{Influx} - \textit{Degradation} - \textit{Outflux}$$

In short term studies only influx and outflux can be measured and in long term studies only accumulation and rough estimates of influx can be determined. This study is based on the total accumulated masses of the pollutants in the bottom sediment in 8 Danish highway wet detention ponds. The sizes of the ponds and the connected catchments areas are varying. The corresponding load (influx) to the ponds has been estimated on basis of generalised measurements from a number of locations. The advantage of dealing with the total accumulated masses in the ponds instead of concentration is that many years are taken into account and therefore event, season and yearly variations of the pollutant loads are averaged out. The pollutants considered in this paper are chosen due to their prevalent presence in highway runoff [15] and toxicological effects onto the environment and humans [10]. The aim of the present study is to quantify the relation between the total accumulation and the total load on a long term basis, in order to make probable that a long term mass balance realistically seen can be calculated from a sum of short term events. The work should also be

understood as a preliminary study of an ongoing detailed description and modelling of the removal of pollutants in highway ponds.

2. Method

In order to state the terms in the mass balances for the pollutants in the 8 wet detention ponds, following measurements and approaches have been taken.

The 8 Danish ponds investigated in this study have been selected under four following criteria: The ponds should only receive water from highway runoff. The drainage systems should be closed so no infiltration or sedimentation in ditches occurs. The highway is established with curbs so that all runoff water is collected in gullies. The catchment area to the pond should differ from site to site. Site details can be seen in table 1.

Table 1. Site description.

Pond/Station number [km]	306.7	302.9	205.4	195.9
Nearby city	Hjallerup	Vodskov	Randers S	Hadsten N
Pond area [m ²]	1500	2299	2300	3480
Catchment area [ha]	1.7	2.7	3.7	6.0
Opening year for traffic	1999	1999	1994	1994
Annual day traffic in 2004	15400	14800	32100	30200
Annual precipitation [mm]	820	820	690	690

Table 1 continued. Site description.

Pond/Station number [km]	187.5	95.3	95.1	92.4
Nearby city	Grundfoer	Fredericia	Fredericia	Fredericia
Pond area [m ²]	2300	200	380	600
Catchment area [ha]	4.1	0.8	2.2	1.6
Opening year for traffic	1994	1994	1994	1994
Annual day traffic in 2004	33800	24100	24100	24100
Annual precipitation [mm]	690	770	770	770

2.2. Accumulation

10 samples (fig. 1) were taken with a 56 mm cylinder in each pond representing 1/10th of the bottom area. Each sample within the ponds was taken out in the entire sediment depth, so that a mix of all 10 samples was representing the entire pond.

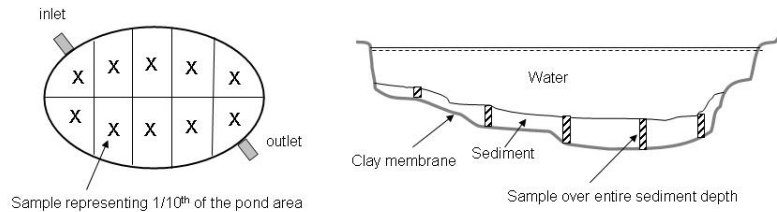


Fig. 1. Sampling method.

The total mass of the ten wet sediment samples from each pond was measured and mixed heavily with a whisk on a drill machine, packed in 2x250 ml glass jars and kept cool until shipment to 2 independent accredited laboratories. Furthermore information on sediment depths and general background information was also taken. Based on the dry matter fractions of the sediment the total masses of dry sediment in the ponds were calculated. Based on the total masses of dry sediment and the measured concentrations the total masses of accumulated pollutants were calculated and based on the total accumulations, the age of the ponds and connected catchment area the annual accumulation rate per hectare impervious catchment area were calculated.

2.4. Influx

In absence of inlet pollutant flux measurements under each rain event during the past 6 or 11 years, two opportunities are available to predict the flux of pollutants to the ponds: Either a pollution buildup/wash off model for the catchments or a mean highway runoff concentration model. It is not possible to state which model is the most suitable for this purpose but since the basis for getting concentration data are fairly good, the influx to the ponds are based on literature values for pollutant concentrations in highway rain runoff, local annual rain fall and annual initial rain loss. The use of literature values may be highly questionable for short term event based balances due to the temporal and spatial variability in runoff concentrations. By dealing with long term balances the temporal variability can be ignored. The spatial variability can of course not be ignored due to the long time frame. But it must be remembered that this paper is not about whether one term in the mass balance equation is completely correct but about the prospects to close the mass balances for highway ponds based on short term flux measurements and long term accumulation measurements. The estimated annual pollutant influxes are based on following data:

Concentration and flow data

- An average of concentrations of 24 runoff samples from two highway location in Denmark, where all runoff water was collected each month over one year and analysed for pollutants [14] and 60 EMC from highway runoff in the UK [3]. The concentrations applied are seen in table 2

- Annual rainfall measured within a maximum distance of 20 km to the catchments and averaged over the years of pond function (c.f. table 1) [4] and a mean annual initial loss. The initial loss during one rain event was assumed to be 0.6 mm for all highway catchments. The loss has in preceding studies [1] been studied for the catchment to the Vodskov 302.9 detention pond. Based on the average number on rain events over a 20 years period and a initial loss of 0.6 mm for rain events over 0.6 mm (215 events) and a initial loss of 0.3 mm for rain events under 0.6 mm (50 events) the annual initial loss has been estimated to 140 mm per year.

Table 2. Applied average runoff concentrations in [$\mu\text{g/l}$]

Pollutant	Concentration	Pollutant	Concentration
Σ C6-C35	1623	Lead (Pb)	20.0
Flouranthene	0.19	Cadmium (Cd)	0.4
Benzo(b+j+k)flouranthene	0.19	Copper (Cu)	50.2
Benzo(a)pyrene	0.10	Chromium (Cr)	5.4
Dibenzo(a,h)anthracene	0.08	Nickel (Ni)	5.3
Indeno(1,2,3-cd)pyrene	0.07	Zinc (Zn)	156.7
Σ PAH	0.63		

2.5. Degradation and outflux

The degradation term in the mass balances for the heavy metals are not considered due to their state of elements. The annual outflux from the ponds can be calculated as the difference between the influx and accumulation. It has be stated that the organic compounds incl. the PAH's are biodegradable either as carbon/energy source or in a co-metabolic process. The biological half-life period for the PAH's varies approximately between 6 to 12 years [17]. The organic outflux from the ponds can due to that not be calculated as for the metals. The local degradation rates are a product of many parameters such as, presence of easily biodegradable substances, oxygen-, pH-, temperature conditions etc. A determination of annual degradation rates is subject to further investigations that can not be done within the frames of this paper. The deficit between the annual influx

Table 3. Annual accumulation rates per hectare of impervious catchment in [$\frac{g}{yr\cdot ha}$]. The values in the mean column are catchment area weighted mean accumulation rates.

Pollutant	Pond no.	306.7	302.9	205.4	195.9	187.5	95.3	95.1	92.4	Mean
C6H6-C10		43	45	22	25	22	11	6	11	24
C10-C25		723	683	507	346	402	216	172	372	430
C25-C35		3033	3195	2131	1396	1900	1035	809	1579	1881
THC		3835	3927	2673	1765	2307	1264	986	1980	2337
Fluoranthene		0.47	0.35	0.56	0.24	0.31	0.18	0.16	0.84	0.37
Benzo(b+j+k)fluoranthene		0.77	0.57	0.74	0.32	0.46	0.20	0.21	1.01	0.51
Benzo(a)pyrene		0.21	0.17	0.21	0.08	0.12	0.06	0.06	0.27	0.14
Dibenzo(a,h)anthracene		0.03	0.05	0.06	0.02	0.04	0.02	0.02	0.09	0.04
Indeno(1,2,3-cd)pyrene		0.29	0.25	0.29	0.14	0.12	0.08	0.08	0.34	0.19
Sum PAH		1.77	1.38	1.86	0.79	1.06	0.54	0.53	2.56	1.24
Lead (Pb)		67	51	65	49	59	19	17	45	51
Cadmium (Cd)		1.8	1.5	0.8	1.3	0.8	0.3	0.2	0.7	1.0
Copper (Cu)		182	129	218	146	192	70	56	153	156
Chromium (Cr)		79	59	64	48	40	17	14	43	48
Nickel (Ni)		69	50	38	40	29	16	10	33	37
Zinc (Zn)		807	561	734	726	913	615	392	682	709

The calculated relative accumulations (fig. 3) compared to efficiency studies based on inlet and effluent concentrations shows similarities for the metals, but with a slight tendency to show lower relative accumulation than the inlet and effluent based efficiencies does [2], [3], [13] and [16]. For primarily chromium and nickel in some of the ponds the relative accumulations are calculated to value higher than 1. Apparently this seems unrealistic but it reflects the uncertainty especially on the estimated loads from the runoff. However this may give an indication of a high retention. For the organic compounds the relative accumulation are in general much lower (c. 50%) than the efficiencies, likely explained by degradation within the pond sediment. The high relative accumulation for some of the metals indicates that resuspension of sediments may have an insignificant role for the pollutant transport.

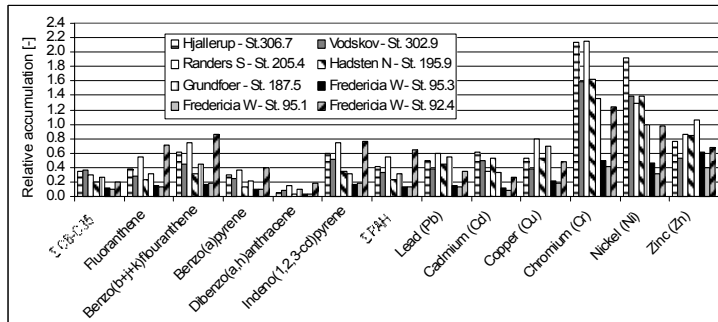


Fig. 3. Relative accumulations (Annual accumulation / Annual influx).

The results also show that the accumulation rates for the heavy metals significantly depend on the relative pond area (defined as the pond area divided by the catchment area) (fig. 4). Similar dependencies are shown in [13] but as removal efficiencies as functions of the relative pond area instead. The accumulation rates in this study do not have the same flattening out tendency at a relative pond area of 250 m²/ha as in [13]. For direct comparison the relative accumulation could have been plotted instead. But since the uncertainty in the calculated relative accumulations is high due to the estimated influxes this is not done. The accumulation dependency for the PAHs is not as clear as for the metals, probably due to different degradation possibilities in the very varying ecosystems.

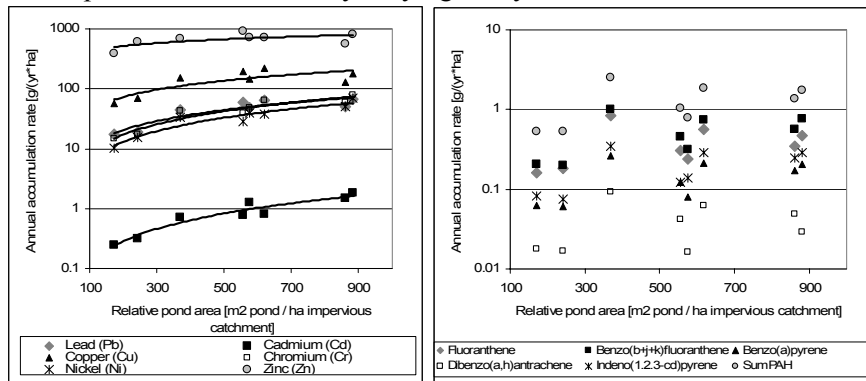


Fig. 4. Annual accumulation rate as function of relative pond area.

5. Conclusion

As expected hydrocarbons, PAH's and heavy metals accumulates in the pond sediment. The comparison of the accumulation in relation to the load shows that the bulk of the incoming heavy metals can be found in the sediments whereas the organic compounds can only partly be found in the ponds. Although the results have a significant uncertainty the study indicates that a mass balance approach for the long term removal of pollutants can be coupled to the short term mass balances of the individual runoff event. The results can also be taken as indication that the resuspension from the ponds can only be of minor importance and that the relation between the pond area and the connected catchment area plays a significant role for the accumulation rates.

6. Acknowledgement

The Danish Road Directorate is acknowledged for their financial support and for helping gathering highway data and other practical help.

7. Reference

1. Bentzen T.R., Larsen T., Thorndal S. and Rasmussen M. R. (2005). Removal of Heavy Metals and PAH in Highway Detention Ponds. 10th International Conference on Urban Drainage, Copenhagen/Denmark 21-26 August 2005.
2. Comings K.J., Booth D.B. and Horner R.R. (2000). Stormwater Pollutant Removal by Two Wet Ponds in Bellevue, Washington. Comings, Department of Civil and Environmental Engineering, University of Washington, Seattle.
3. Crabtree B., Moy F. and Whitehead M. (2005) Pollutants in highway runoff, 10th International Conference on Urban Drainage, Copenhagen/Denmark 21-26 August 2005.
4. Danish Meteorologisk Institute (1995-2005). (Various authors), Technical Report, Operation of the The Water Pollution Committee of The Society of Danish Engineers' rain gauge system (Original in Danish: Drift af Spildevandskomitéens Regnmaalersystem)
5. Durand C, Ruban V., Amblès A., Clozel B., and Achard L. (2003). Journal of Environmental Monitoring: 5(3):463-7
6. German, J. and Svensson G. (2005) Stormwater pond sediment and water - characterisation and assessment. Urban Water Journal, Vol. 2, No. 1. pp. 39-50
7. German J., Jansons K., Svensson G., Karlson D. and Gustafsson L.-G. (2004). Modelling of different measures for improving removal in a stormwater pond. International Conference on Urban Drainage Modelling, Dresden. pp.477-484
8. Jansons K., German J. and Howes T. (2005). Evaluating hydrodynamic behaviour and pollutant removal in various stormwater treatment pond configurations. 10th International Conference on Urban Drainage, Copenhagen/Denmark 21-26 August 2005
9. Lawrence, A.I., Marsalek, J. J., Ellis, B., and Urbonas, B. (1996). Stormwater detention & BMPs. Journal of hydraulic Research, 34:799-813.

10. Makepeace, D.K., D.W. Smith, and S.J. Stanley. 1995. Urban stormwater quality: summary of contaminant data. *Critical Reviews in Environmental Science and Technology* 25(2): 93-139.
11. Marsalek J. and Marsalek P. M. (1997) Characteristics of sediments from a stormwater management pond. *Water Science and Technology* Vol 36 No 8-9 pp 117–122
12. Matthews R.R., Watt W.E., Marsalek J., Crowder A.A. and Anderson B.C. (1997). Extending Retention Times in a Stormwater Pond with Retrofitted Baffles. *Water Quality Research Journal of Canada*, 32(1): 73-87
13. Petterson T.J.R., German J. and Svensson G. (1999). Pollutant removal efficiency in two stormwater ponds in Sweden. *Proceedings of the 8th International Conference on Urban Storm Drainage*. Sydney /Australia, 30 August. – 3 September.
14. POLMIT (2002). Pollution from roads and vehicles and dispersal to the local environment, Final Report. Project co-coordinator: Transport Research Laboratory (TRL), UK.
15. Sansalone, J.J. and Buchberger, S.G. (1997). Partitioning and first flush of metals in urban roadway storm water, *Journal of Environmental Engineering*, Vol. 123, No. 2, 134-143.
16. Statens Vegvesen (Norwegian Road Directorate) (2005). Monitoring of runoff from Highway E6, Skullerudkrydset, Oslo 2003-2004 (Original in Norwegian: Overvåkning av rensesasseng for overvann fra E6 Skullerudkrysset i Oslo, 2003-2004).
17. The Environmental Protection Agency (in Danish: Miljøstyrelsen) (1996). Chemical Substance Behaviour in Soil and Groundwater (in Danish: Projekt om jord og grundvand nr. 20, 1996: Kemiske stoffers opførsel i jord og grundvand) No. 20.
18. Van Buren, M.A., Watt W.E. and Marsalek J. (1996). Enhancing the removal of pollutants by an on-stream pond. *Water Science and Technology* Vol 33 No 4-5 pp 325–332
19. Van Buren, M.A., Watt W.E. and Marsalek J. (1997). Removal of selected urban stormwater constituents by an on-stream pond. *Journal of Environmental Planning and Management*. 40: 5-18
20. Walker, D.J. (1998). Modelling Residence Time in Stormwater Ponds. *Ecological Engineering*, 10(3), 247-262